

A group of people are sitting on a rocky cliff overlooking a town and a large body of water. The scene is bright and sunny, with a clear blue sky. The town below is densely packed with buildings, and the water in the distance is a deep blue. The people are dressed in casual summer clothing, and a dog is visible among them. The overall atmosphere is one of a peaceful outdoor gathering.

Boligbygging i Bærum  
- 150 år på 15 minutter  
Gro Magnesen og Anne Sofie Bjørge



Ringi



Søndre Skotta ca 1750

# før 1872: Landbruk




Bærums Verk



Guttehjemmet 'Vårsol'



Verksgata

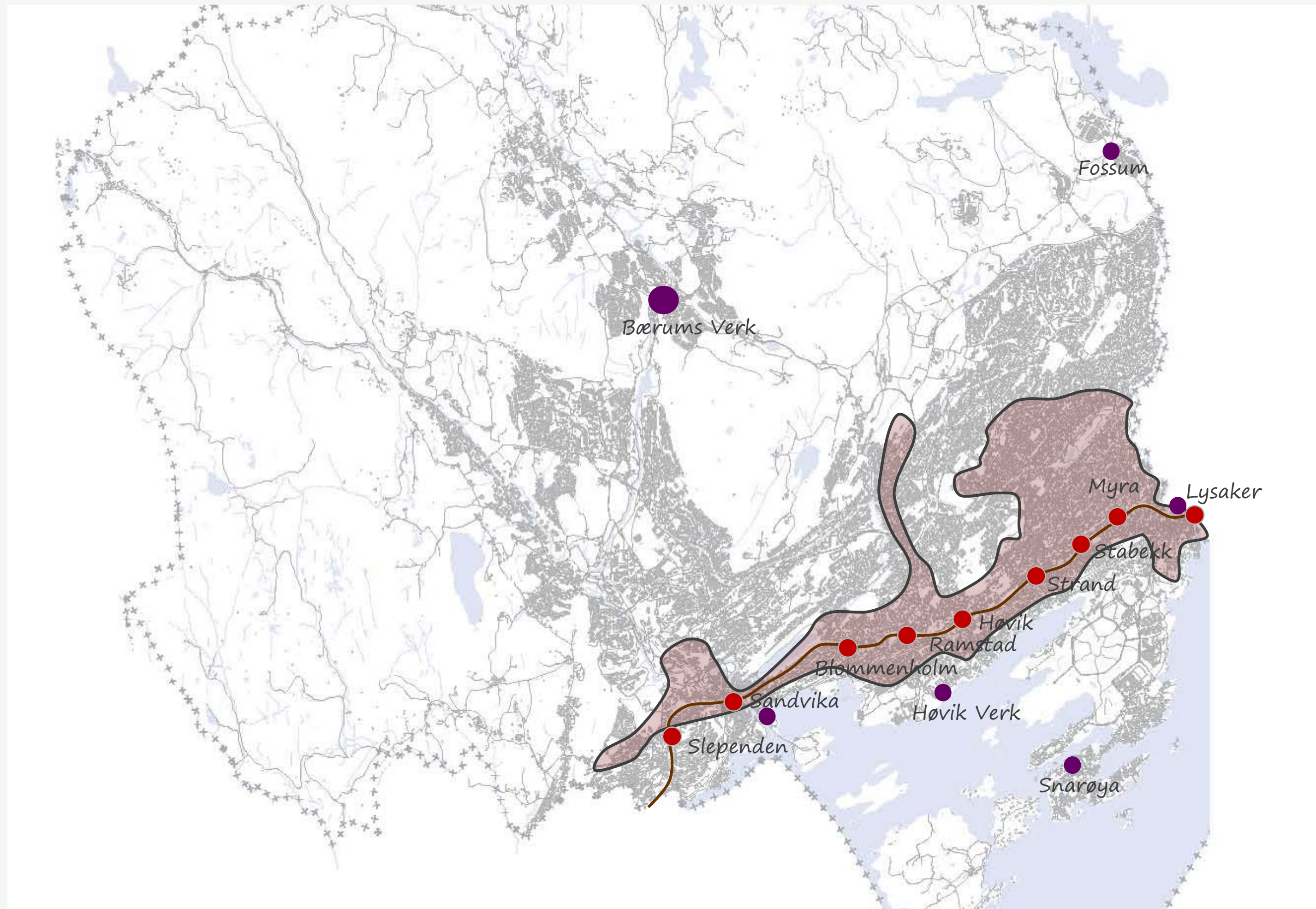


Høvik Verk

# Før 1872: Industristedene

# 1872 til 1. verdenskrig

- Jernbanen og stasjonene
- villabebyggelsen



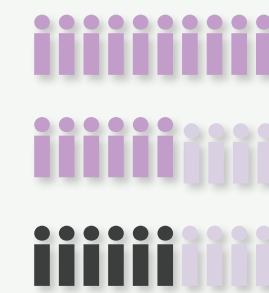
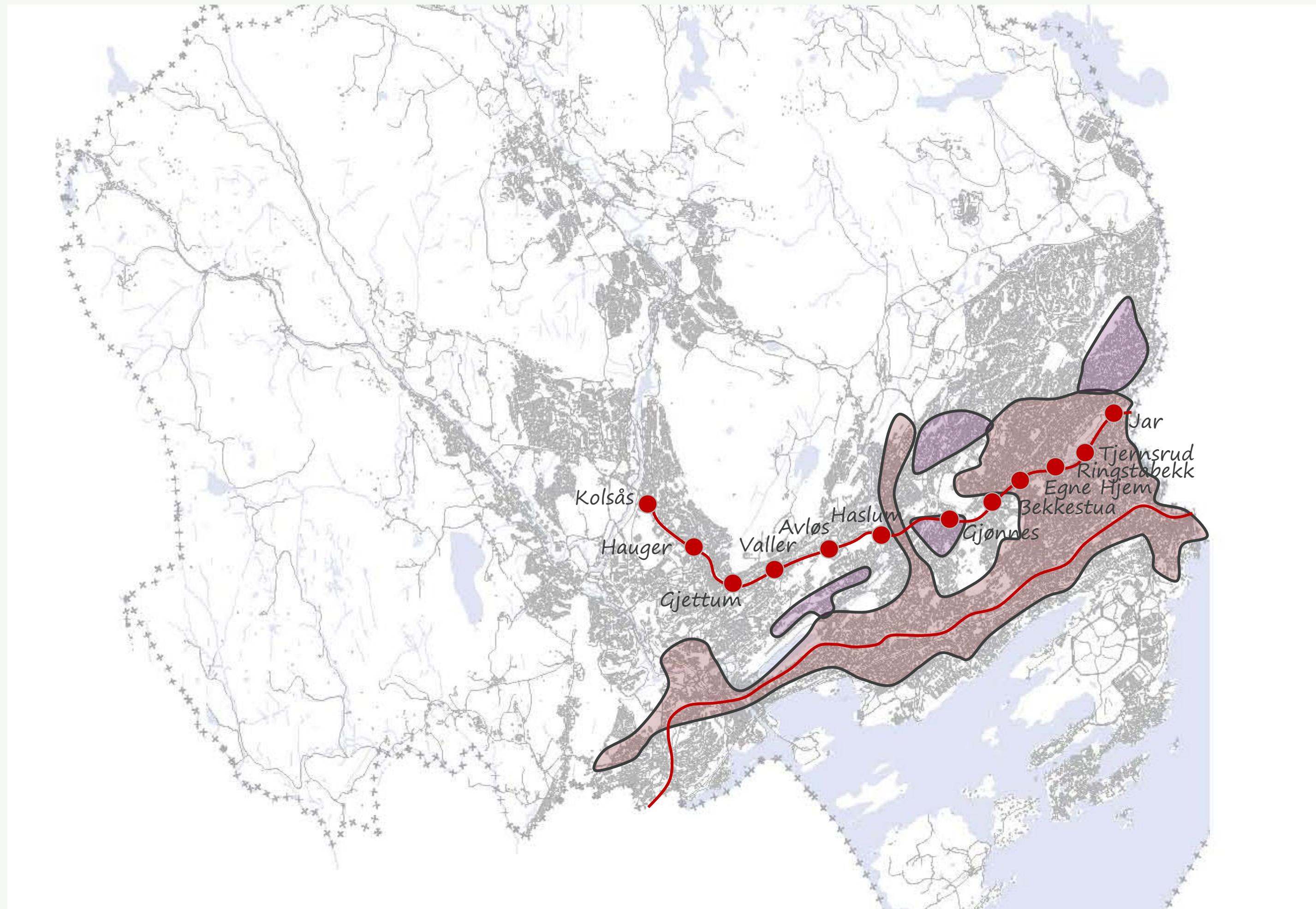
■ = 1000  
innbyggere





# 1918-1940 mellomkrigstiden

- Kolsåsbanen
- fortetting



**i** = 1000 innbyggere



1934 Blakstad & Munthe-Kaas



1931 Essendrop og Resvoll

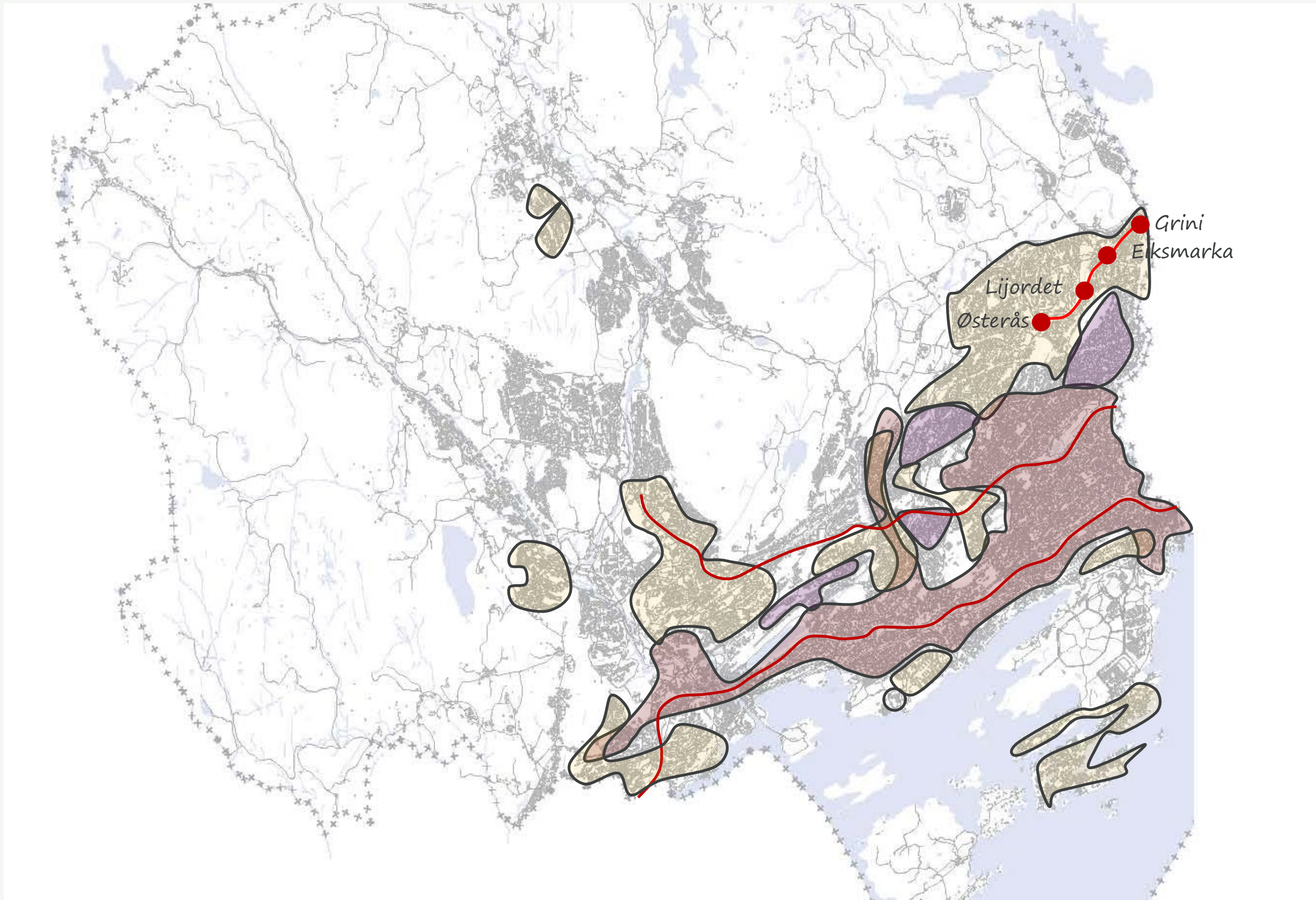


1934 byggmester Birger Johannesen



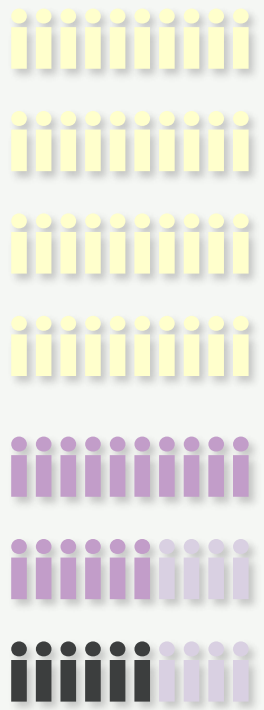
1936 Einar Gundersen





# 1945-1965

- Røabanen
- bolig for alle!
- enhetlige områder
- fortetting



i = 1000  
innbyggere

1963





1955 Løvenskiold



1951 Torp & Torp



1953 Torp & Torp



1947 Gengenbach & Mollø-Christensen




# Selvaag

- rasjonell boligbygging
- boliger for alle
- skulpturer

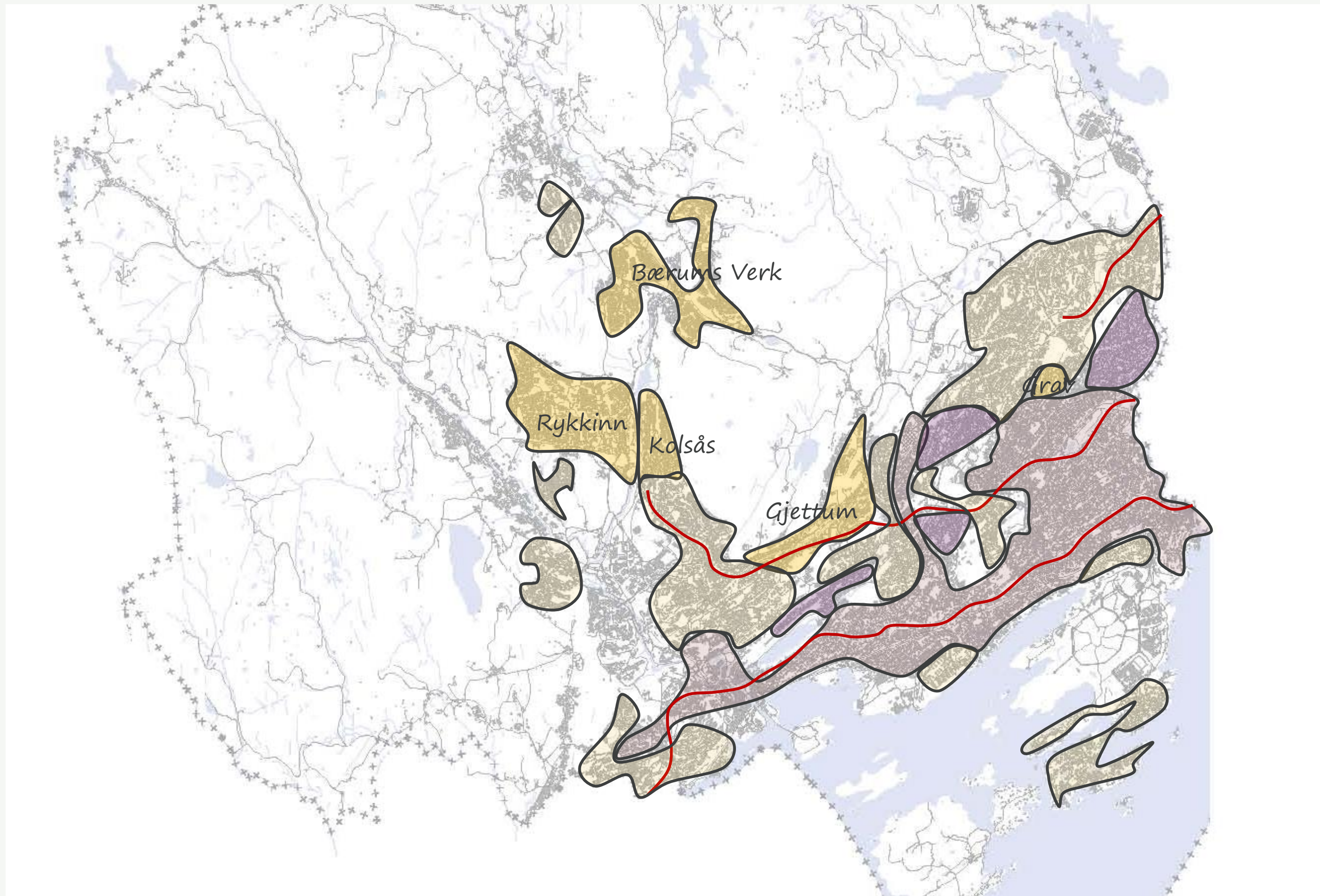


# 1960 - 1985

- bilens tidsalder
- offentlig styring
- fortetting



i = 1000 innbyggere





1964 Finn Leborg



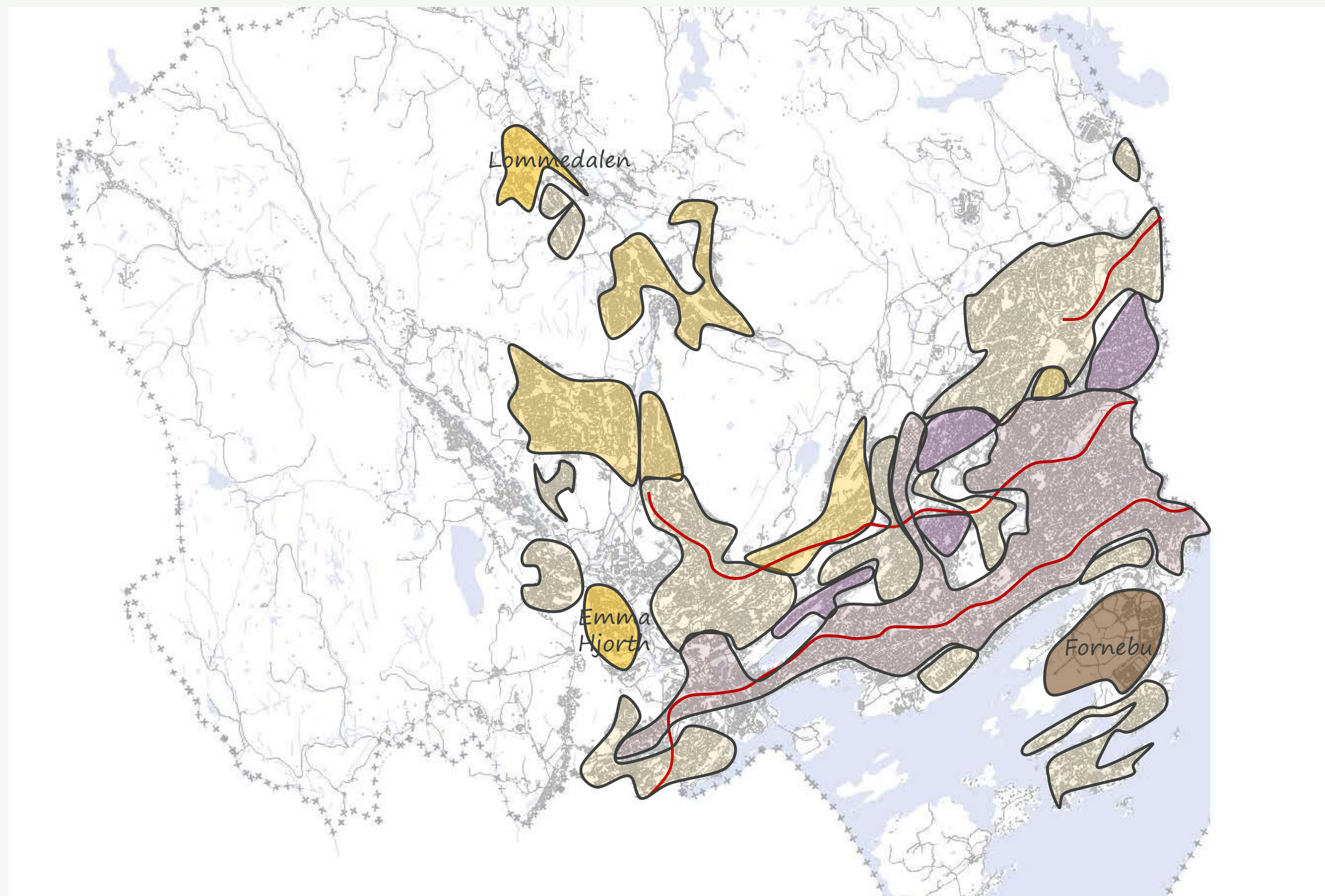
1963 Geir Grung



1969 Selvaag




1972 Selvaag



etter 1985

- private initiativ
- fortetting




i = 1000 innbyggere



1987 div A Arkitekter




2016 Praksis A og TINTIN motor



2004 Kari Nissen Brodkorb



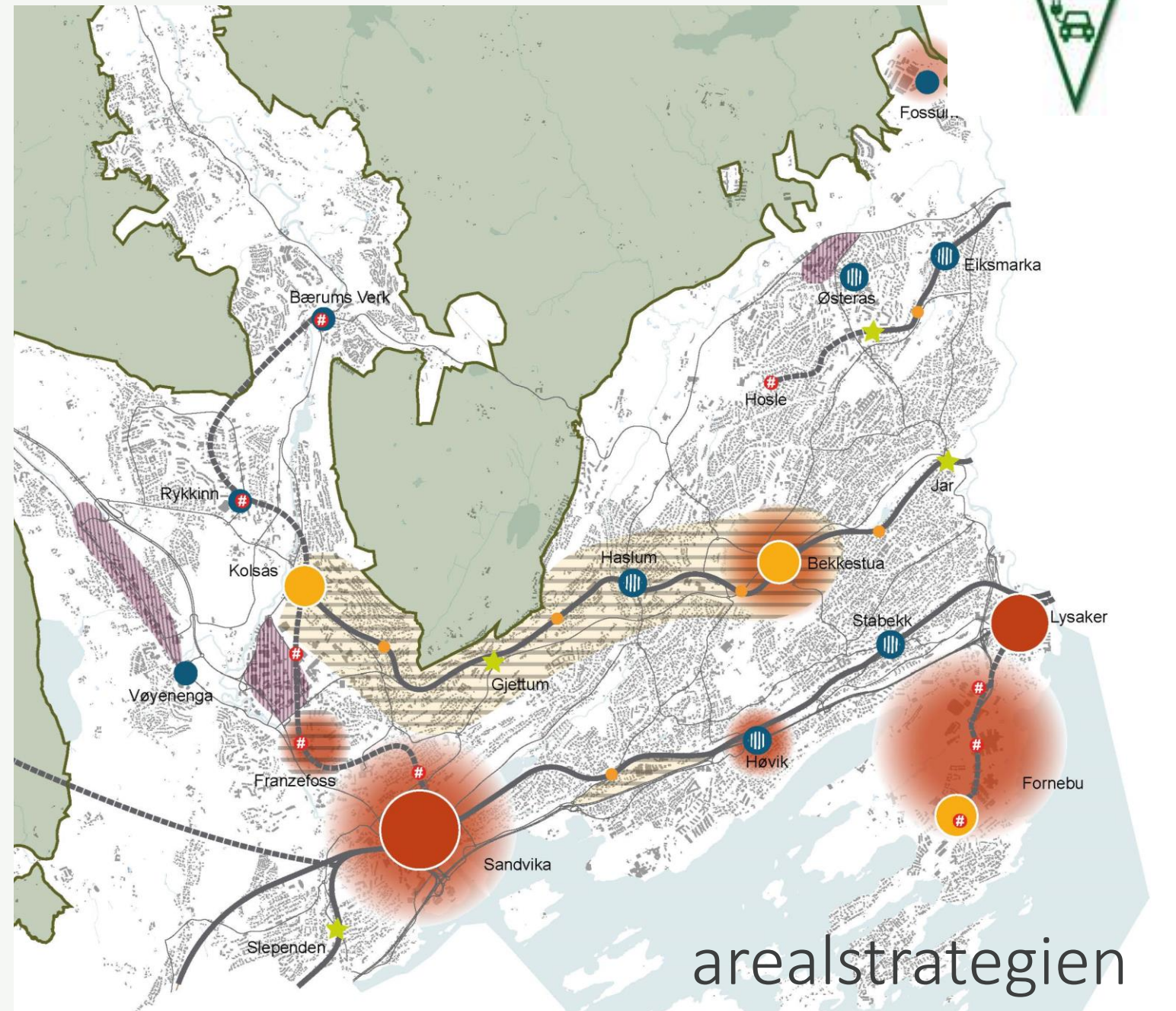
2017 Knut Hjeltnes





# Bærum 2035

- klimaklok
- nye baner
- medvirkning





Takk for oss!

– vi kommer gjerne tilbake for fortelle mer om Bærums historie og arkitektur .....